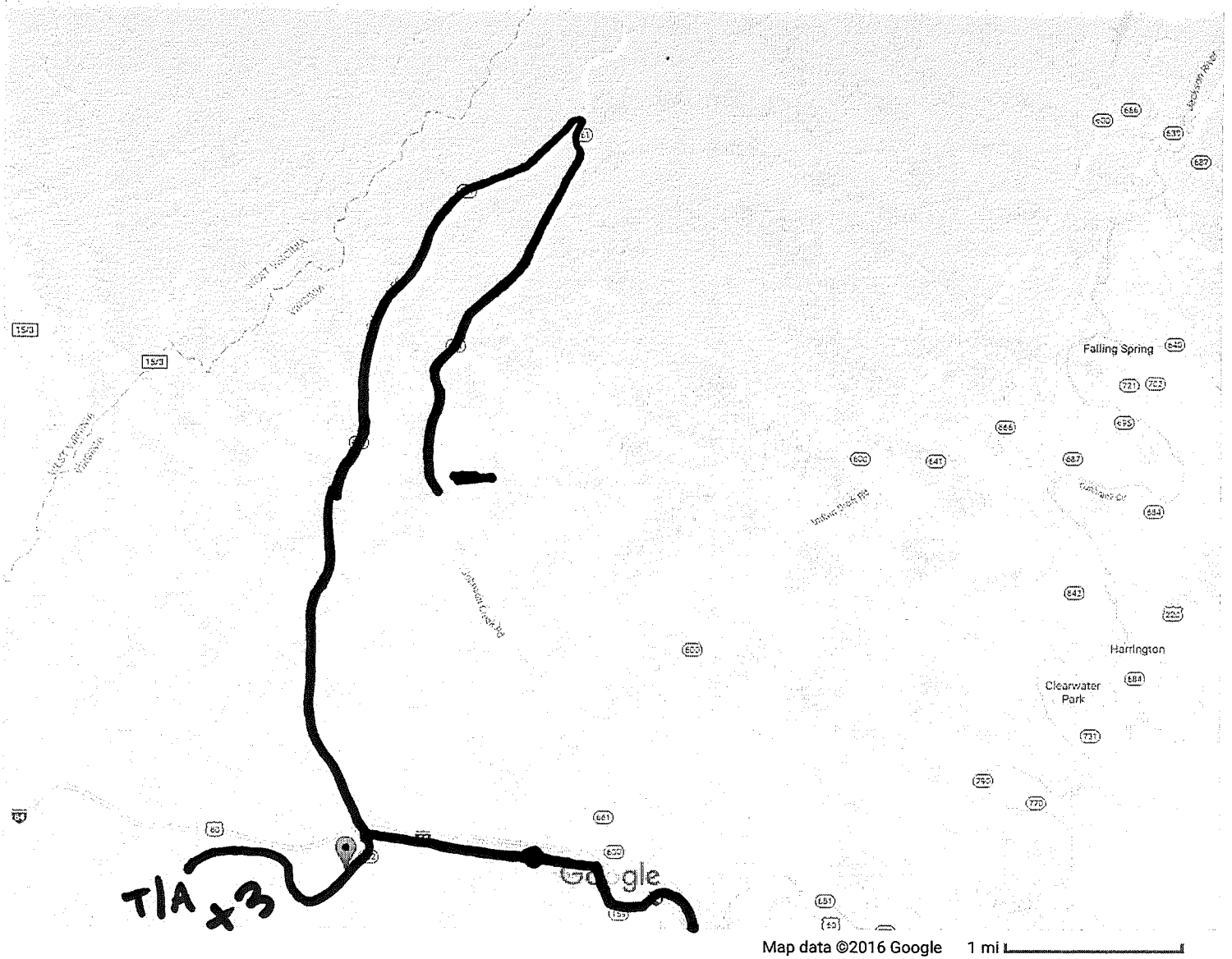


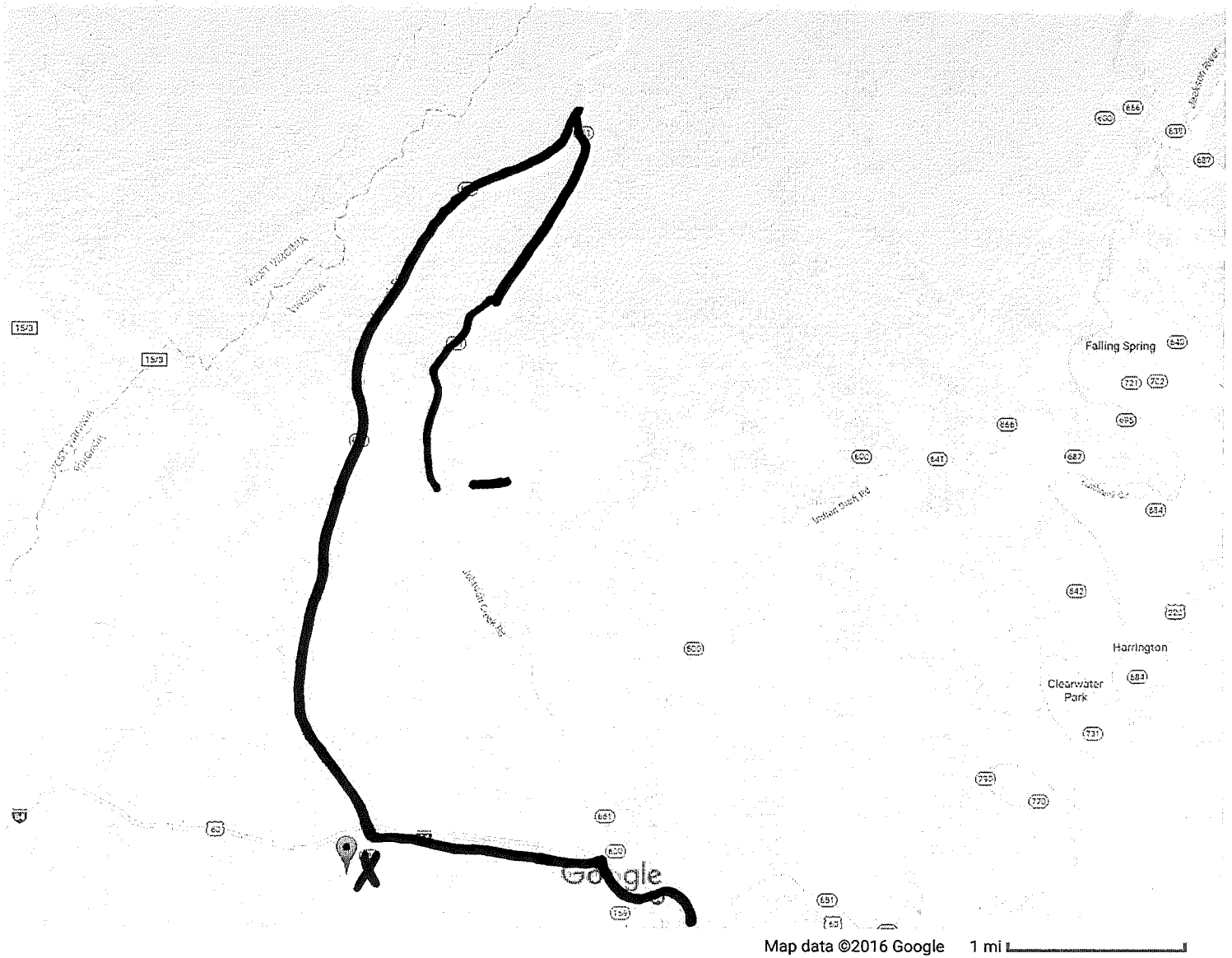
Google Maps Rogers Rd

# Route 44 Current

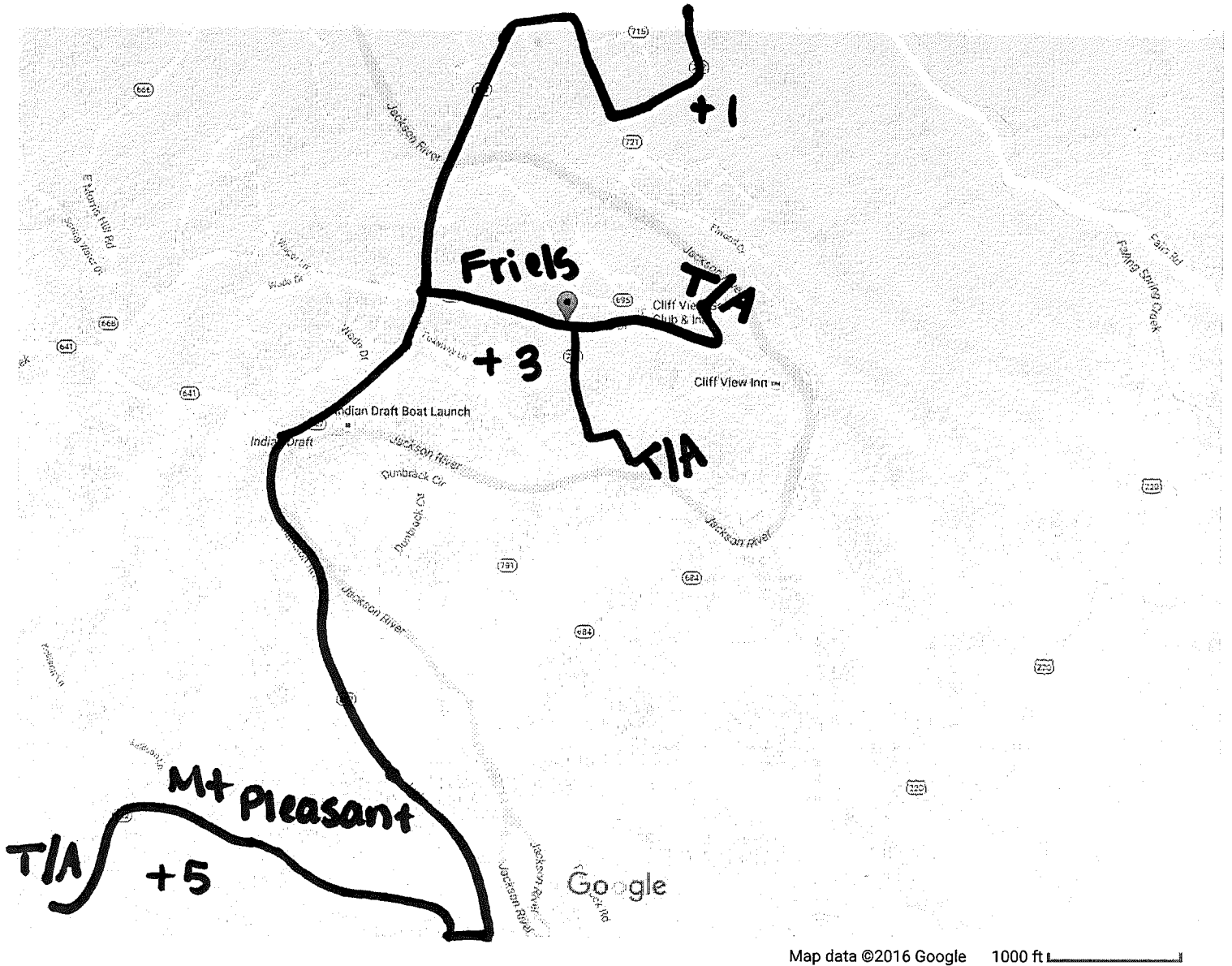


Google Maps Rogers Rd

# Route 44 proposed



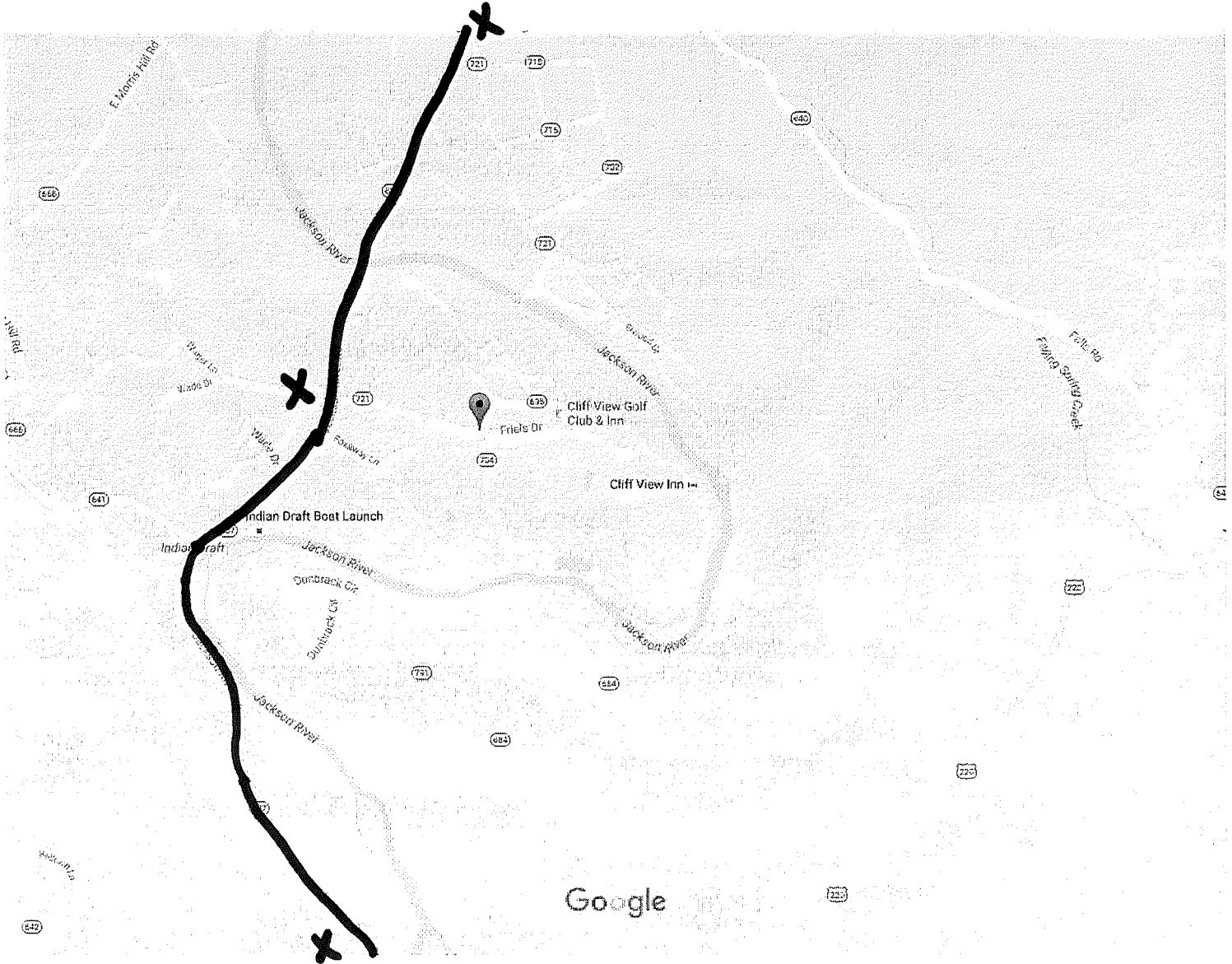
# Route 59 Current



Map data ©2016 Google 1000 ft

Google Maps Friels Dr

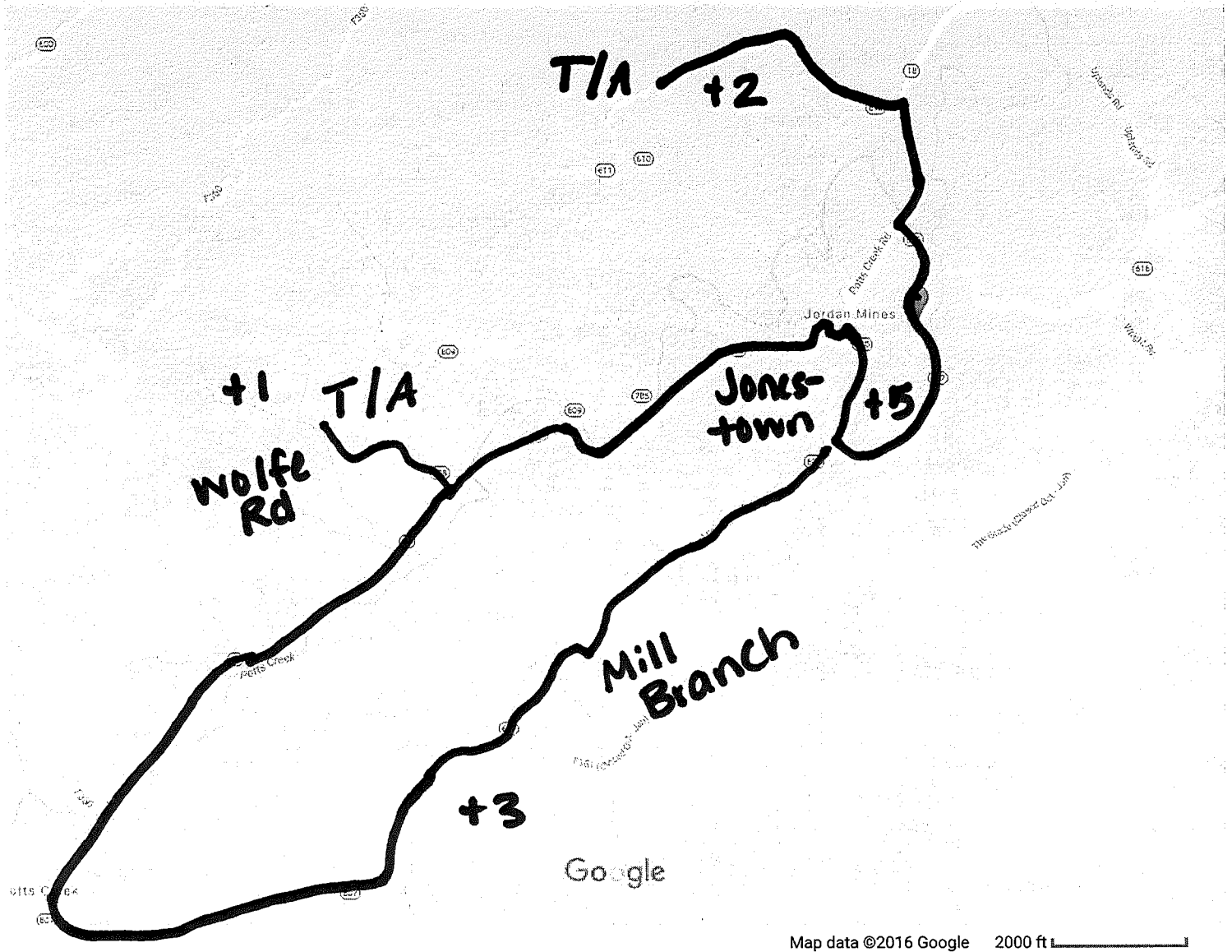
# Route 59 Proposed



Map data ©2016 Google 1000 ft

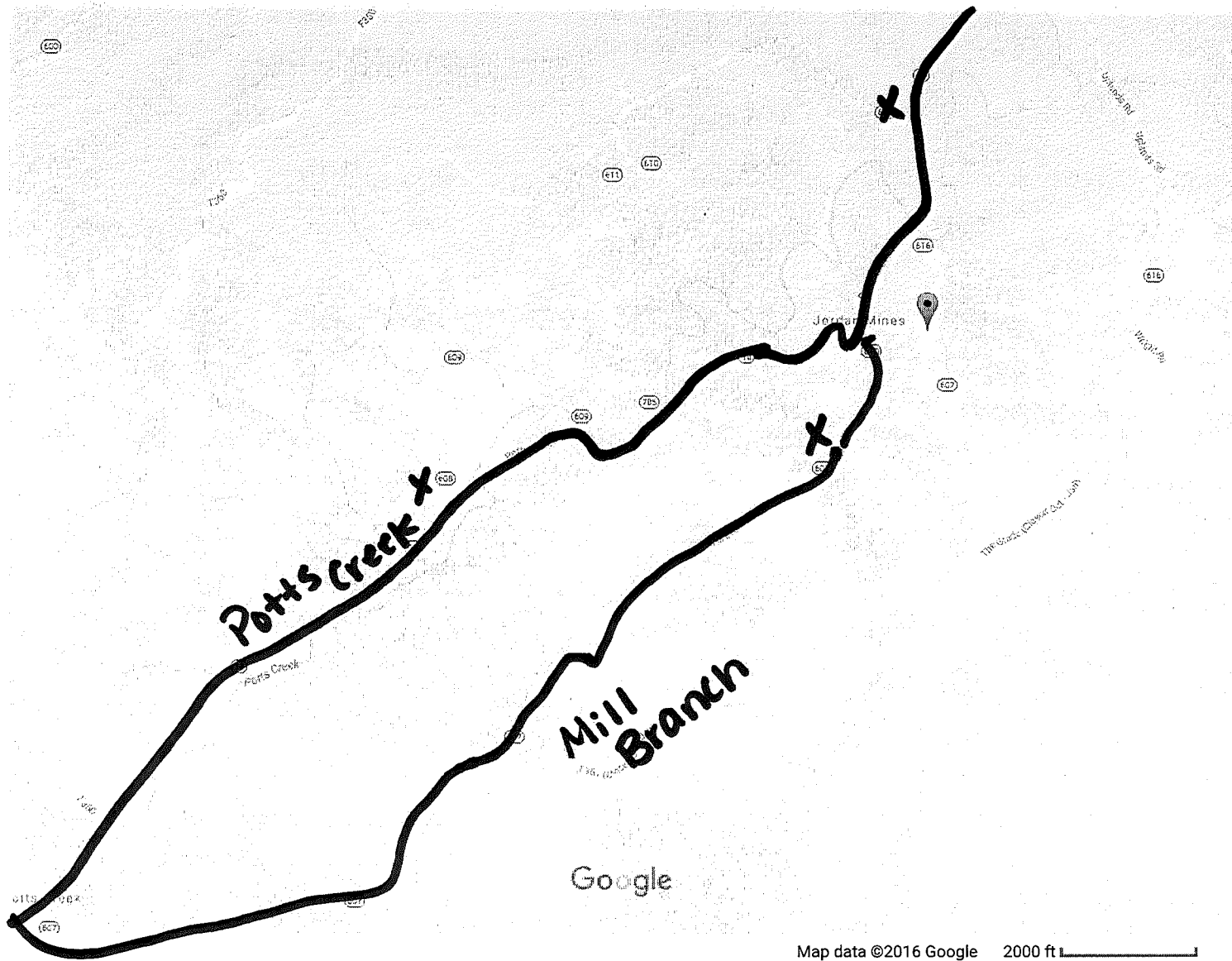
X = BUS STOP

# Google Maps Jonestown Rd **Route 58 Current**



## Route 41 HS/MS Proposed

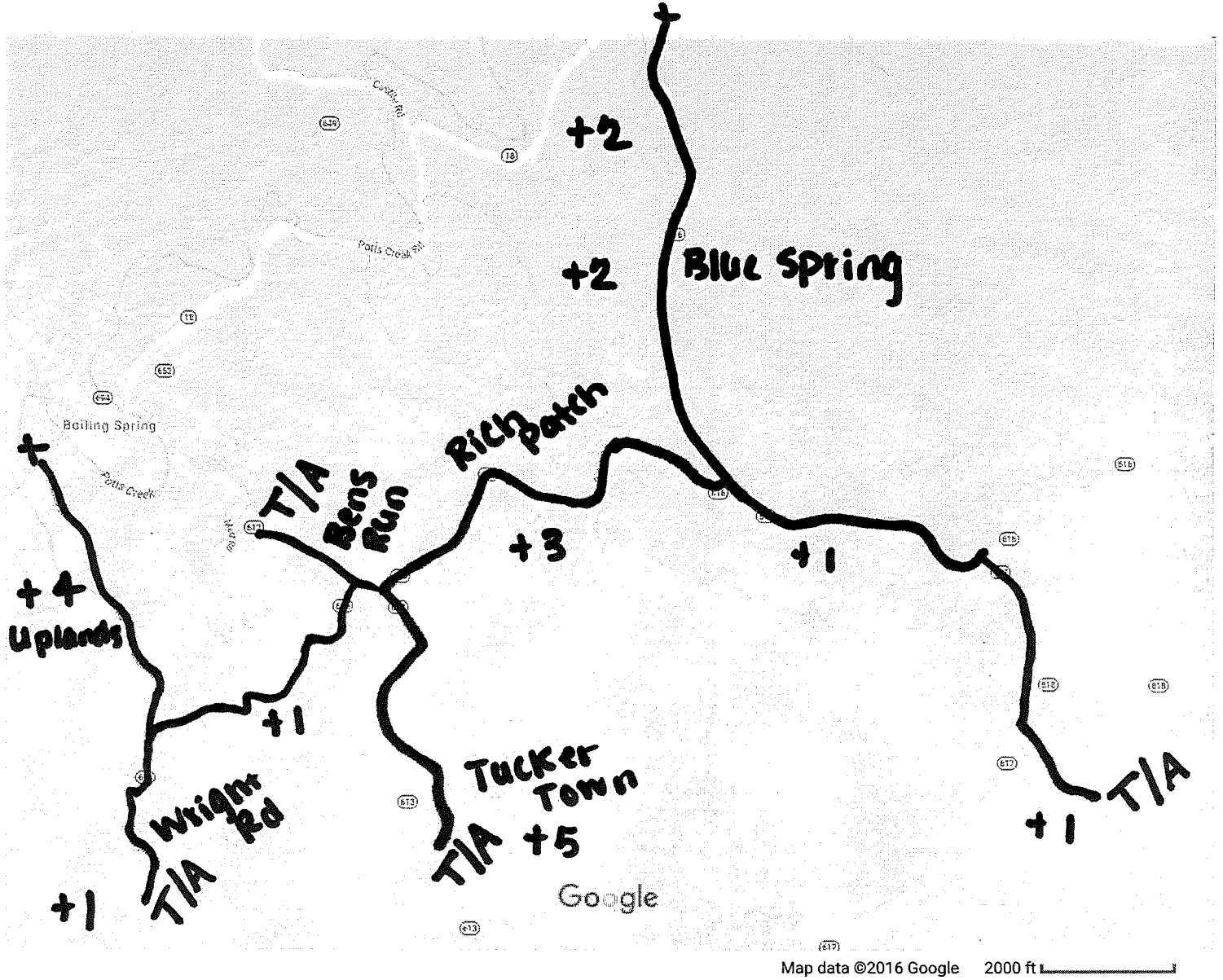
# Route 58 Proposed



Route 41 HS/MS - follows similar pattern

Google Maps 5115 Hayes Gap Rd

# Route 9 Current



Route 6 HSI/MS - follows similar pattern

Google Maps 5115 Hayes Gap Rd

# Route 9 proposed



x = Bus stop

# Route 6 HS/MS proposed